



CITY OF  
ANDERSON




# AGENDA ITEM

July 6, 2010 City Council Meeting

Approved for Submittal By:

  
Dana Shigley, City Manager

To Be Presented By:

  
Jeff Kiser, Public Works Director

To: Honorable Mayor and Members of the Anderson City Council

Through: Dana Shigley, City Manager  
Telephone 378-6646

From: Jeff Kiser, Public Works Director  
Telephone 378-6636

Date: July 6, 2010

## SUBJECT

Authorization to Bid the Anderson Bikeway Project

## RECOMMENDATION

The Public Works Director recommends that the City Council adopt a resolution to:

1. Approve the Plans, Specifications, Estimates and Contract Documents prepared by Omni Means Ltd. for the Anderson Bikeway Project, and instruct the Public Works Director to advertise for competitive bids.
2. Authorize the opening of bids at 3:00 p.m. August 11, 2010 in the City Council Chambers.
3. Authorize the environmental findings pursuant to section 15301 (c) of the CEQA.

## **FISCAL IMPACT**

Total Project costs are estimated to be \$776,800. In May of 2009 the Redevelopment Agency approved the use of Tax Increment Bond proceeds for the preparation of plans, engineering and environmental findings at cost of up to \$156,800. The construction funding is from the Bicycle Transportation Account Grant (BTA) that the City received in September of 2009 for \$620,000.

## **DISCUSSION and BACKGROUND**

In the last several years, staff has discussed with the City Council the need to construct a class I and II bike lane along Highway 273 between South Street and Pleasant Hills Drive. This project will not only provide a safe passage for bicyclists and pedestrians traveling to work and shopping in the south end of town, but would significantly improve the appearance of Highway 273 along the west side. The City Council has supported this project in the past and it has been included in the five year capital improvement plan.

On May 5, 2009 the Anderson Redevelopment Agency authorized the Executive Director to enter into a Professional Services Agreement with Omni Means Ltd. for the completion of the environmental documents, design, and preparation of the plans and specifications. The Agency also made findings required by the California Health and Safety Code for the Southwest Project Area tax increment funding of construction of a class I and II bike lane along Highway 273 from South Street to Pleasant Hills Drive.

In September of 2009 the City was notified by Caltrans that the Anderson Bikeway Project had been selected as a grant recipient for the Bicycle Transportation Account. The grant amount was \$620,000.

The Engineer's estimate for construction including contingencies and construction engineering is \$619,819.

The Plans, Specifications, Estimates, and Contract Documents for the Anderson Bikeway are now complete and will be available starting July 14, 2010 for viewing and purchase at the City of Anderson, Public Works Department, for \$25.00.

Bid opening for the project has been set for August 11, 2010 at 3:00 p.m. at City Hall in the City Council Chambers.

## **ATTACHMENTS**

1. Resolution
2. Title Sheet

**RESOLUTION NO. 10-**

**A RESOLUTION BY THE CITY COUNCIL OF THE CITY OF ANDERSON  
AMENDING THE BUDGET; APPROVING SPECIFICATIONS, ESTIMATES, AND CONTRACT  
DOCUMENTS FOR THE ANDERSON BIKEWAY PROJECT; AND AUTHORIZING THE  
ADVERTISING FOR BIDS**

WHEREAS, the City in September of 2009 received a Bicycle Transportation Account Grant; and

WHEREAS, the City of Anderson filed a Notice of Exemption, pursuant to section 15301 (c) of the CEQA on October 25, 2007.

WHEREAS, the City Council of the City of Anderson now wishes to approve the Plans, Specifications, Estimates and Contract Documents for Anderson Bikeway Project and advertise for bids.

**NOW, THEREFORE BE IT RESOLVED**, by the City Council of the City of Anderson as follows:

- A. The Finance Director is directed to amend the adopted 2010/2011 budget as follows:

<u>Account</u>	<u>Current Budget</u>	<u>Change</u>	<u>Revised Budget</u>
116-4257-5721-058	\$0	\$620,000	\$620,000
116-4652	\$0	\$558,000	\$558,000
116-4900	\$0	\$ 62,000	\$ 62,000

- B. The City Council approves the Plans, Specifications, Estimates and Contract Documents for the Anderson Bikeway Project and instructs the Public Works Director to advertise for bids.
- C. The City Council authorizes the opening of bids at 3:00 p.m. August 11, 2010, in the City Council Chambers at City Hall.

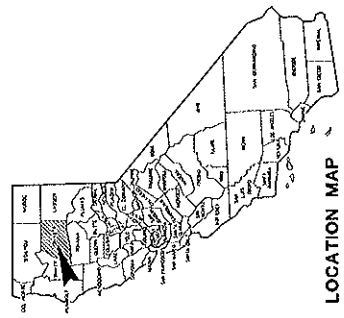
**PASSED AND ADOPTED** at the regular meeting of the City Council of the City of Anderson this 6<sup>th</sup> day of July, 2010, by the following vote:

AYES:  
NOES:  
ABSTAIN:  
ABSENT:

\_\_\_\_\_  
Norma Cornick, Mayor

\_\_\_\_\_  
Juanita Barnett, City Clerk

DIST	COUNTY	ROUTE	POST MILES	TOTAL PROJECT	SHEET NO.	TOTAL SHEETS
02	SHA	273	4.3 / 4.2		1	28



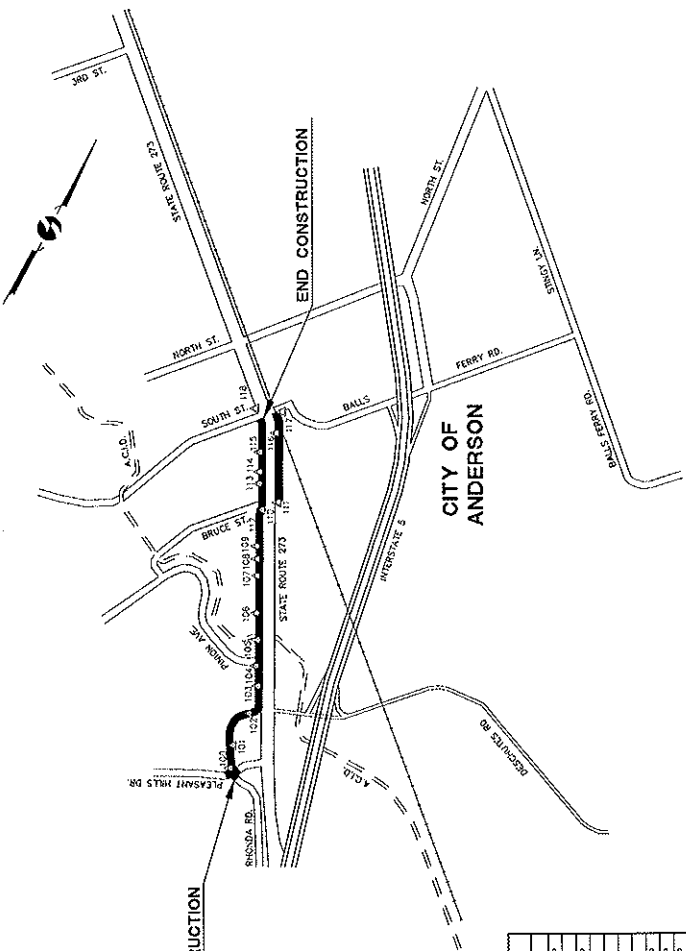
LOCATION MAP

# ANDERSON BIKEWAY

PREPARED FOR  
**THE CITY OF ANDERSON**  
 SHASTA COUNTY, CALIFORNIA

TO BE SUPPLEMENTED BY CALTRANS  
 STANDARD PLANS DATED MAY, 2006

- SHEET INDEX**
- 1 - TITLE SHEET
  - 2 - TYPICAL SECTIONS
  - 3-15 - PLAN & PROFILES
  - 16-18 - CONSTRUCTION DETAILS
  - 19-22 - DRAINAGE DETAILS
  - 23 - CONSTRUCTION AREA SIGNS
  - 24 - SIGN QUANTITY SHEET
  - 25-28 - TRAFFIC SIGNAL MODIFICATION PLANS / DETAILS



**ABBREVIATIONS**

- CP - CENTER OF GRAVITY
- CR - CURB
- CS - CURB AND SIDEWALK
- EX - EXISTING
- FIN - FINISHED
- PROP - PROPOSED
- SE - SIDEWALK ELEVATION
- SS - SIDEWALK SURFACE ELEVATION
- TH - TRAFFIC SIGNAL
- TR - TRAFFIC SIGNAL MODIFICATION

**APPROVALS**

CITY OF ANDERSON PUBLIC WORKS DIRECTOR	DATE
PUBLIC (CALTRANS)	DATE
POST (CALTRANS)	DATE
AT&T	DATE
QUALTRON	DATE



100% SUBMITTAL  
 PRELIMINARY, NOT  
 FOR CONSTRUCTION

**PROJECT CONTROL POINTS**

CP #	NORTHING	EASTING	ELEVATION	DESCRIPTION
100	2041330.74	6480568.01	498.67	5/8" REBAR WITH OMS-MEANS CAP
101	2041333.69	6480731.07	495.79	FOUND REBAR - NO TAG
102	2042307.49	6480711.53	455.97	5/8" REBAR WITH OMS-MEANS CAP
103	2042307.49	6480711.53	455.97	5/8" REBAR WITH OMS-MEANS CAP
104	2042307.49	6480711.53	455.97	5/8" REBAR WITH OMS-MEANS CAP
105	2042307.49	6480711.53	455.97	5/8" REBAR WITH OMS-MEANS CAP
106	2042307.49	6480711.53	455.97	5/8" REBAR WITH OMS-MEANS CAP
107	2044437.04	6479504.05	455.91	5/8" REBAR WITH OMS-MEANS CAP
108	2044437.04	6479504.05	455.91	5/8" REBAR WITH OMS-MEANS CAP
109	2044437.04	6479504.05	455.91	5/8" REBAR WITH OMS-MEANS CAP
110	2044437.04	6479504.05	455.91	5/8" REBAR WITH OMS-MEANS CAP
111	2044437.04	6479504.05	455.91	5/8" REBAR WITH OMS-MEANS CAP
112	2044437.04	6479504.05	455.91	5/8" REBAR WITH OMS-MEANS CAP
113	2044437.04	6479504.05	455.91	5/8" REBAR WITH OMS-MEANS CAP
114	2044437.04	6479504.05	455.91	5/8" REBAR WITH OMS-MEANS CAP
115	2044437.04	6479504.05	455.91	5/8" REBAR WITH OMS-MEANS CAP
116	2044437.04	6479504.05	455.91	5/8" REBAR WITH OMS-MEANS CAP
117	2044437.04	6479504.05	455.91	5/8" REBAR WITH OMS-MEANS CAP
118	2044437.04	6479504.05	455.91	FOUND 1.75" CAP

**HORIZONTAL DATUM:**  
 NORTH AMERICAN DATUM OF 1983, AND 83.  
 EPOCH 1986, CONVERTED TO THE CALIFORNIA  
 STATE PLANE COORDINATE SYSTEM, ZONE 1.

**VERTICAL DATUM:**  
 NORTH AMERICAN VERTICAL DATUM OF 1988  
 (US SURVEY FOOT).

**REVISIONS**

NO.	DATE	DESCRIPTION
0		
1		
2		

SCALE: HORIZONTAL 1" = 40' VERTICAL 1" = 4' DATE: 6/16/10

**NOTICE:** NOT LESS THAN 2 WORKING HOURS BEFORE CONSTRUCTION. EXCAVATION NEAR UNDERGROUND UTILITIES BEHINDING TO FENCE AREA. DR CITY OF ANDERSON, UNDERGROUND UTILITIES DEPARTMENT, 811 1/2 ST. A.C.D. FACILITIES. SEE CALS 185-2318.

DESIGNED BY: BPT  
 CHECKED BY: RMW  
 CREDITED BY: RMW  
 REVISIONS: 1871501

**omni.means**  
 ENGINEERS PLANNERS  
 1000 S. MAIN ST. SUITE 200  
 ANDERSON, CA 95726  
 (530) 426-1810

**TITLE SHEET**  
**CITY OF ANDERSON**  
**ENGINEERING DIVISION**  
**PUBLIC WORKS DEPARTMENT**

**ANDERSON BIKEWAY**  
**ANDERSON, CALIFORNIA**

DRAWING NO. **T1**  
 SHEET 1 OF 28  
 JOB NO. 45-1174-43